







WATERSHEDS	
4 Subwatersheds (Maryland)	
	Little Choptank = 109 sq. mi.
	Lower Choptank = 306 sq. mi.
	Tuckahoe Creek = 154 sq. mi.
	Upper Choptank = 256 sq. mi.
1 Subwatershed (Delaware)	
	Choptank River = 97 sq. mi.

Sources: ADC: "The Chesapeake Bay Map: 2001 Edition, MD State Plane 83 Meters", ADC The Map People and GIS Integrated Solutions, 2005.
 Watershed Boundaries: "Maryland's Sub-Watershed", Maryland Department of Natural Resources, 1998.



Choptank River Watershed Subwatersheds

Environmental Concern Inc. P.O. Box P St. Michaels, MD 21663	
Choptank River Watershed	April 2008 Rev: October 2008